


NS17





FALMOUTH VILLAGE MARSH

Scale 1:10,000

February 06, 2001



LEGEND

-  Areas exempt from provision of Section 41 of Agricultural Marshland Conservation Act (no variance required)
-  Area given a variance (variance states land use permitted)
-  Centre Line of Dyke
-  Marsh Boundary (also approximate limit to which flooding would occur for large tide event)

Roads and Rail Beds Exempt.

Marshland areas shown on this map were derived from digitizing 1:2,400 Maritime Marshland Rehabilitation Authority (MMRA) maps that were based on actual field surveys. If any discrepancies in accuracy of fit occurs, the MMRA maps should be viewed.

KEY MAP

